


# Healing the World Pyramid by Peter Champoux


The enigmatic Great Pyramid, a wonder of the ancient world, has been a subject of speculation as to its origin, purpose and meaning. Without the volumes of the Library of Alexandria as reference, thanks to Christian arsonist, the channelled translations of ‘The



Emerald Tablets of Thoth the Atlantean’ by Doraël tell us that (to paraphrase) the pyramid was built atop the gates of Hades sealing in the dark lords of death in the Halls of Amenti. An ‘X marks the spot’ at the center of Earth’s spiritual and geophysical systems, these great alignments now transmits the pyramid’s present state of physical dissonance into the four corners of the world. The purpose of this article is to examine the patterns emanating from this ‘fire in the middle’ and report on what I see.



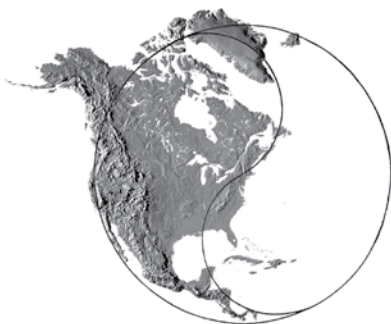
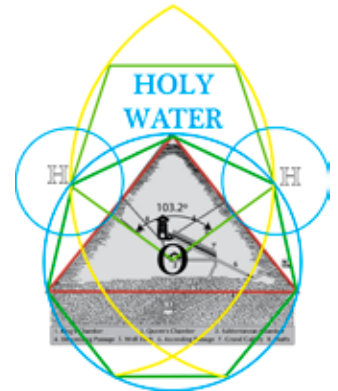
Once the epitome of a civilization, it was a beacon of Light at the center of Earth’s landmass, holding the world together after the destruction of Atlantis. All the knowledge of the ages were incorporated into the: placement, measure and construction of this physical and spiritual power-plant. A far cry from the degenerate state in which it now rests, with its cap and sides removed, its central chamber broken and with holes blasted in it’s side to gain access to its interior—the pyramid now models entropy to the world. Fowled by the wastes of a million visitors, attacked by: earthquake, Mohammedans, and Napoleon; what was once of Light has ben flipped by the circumstances of time, releasing forces that it once capped and transformed to light.



Essentially the Great Pyramid is an X-marks-the-spot kind of geometry. Its North-South, East-West latitude and longitude crosses the most landmass of any geodetic coordinate on earth, marking it as the center of the world’s landmass. Placed on the 30° North latitude where major rivers empty into the sea; like blood vessels to the heart of the world, the Great Pyramid with its 103.2° water-bond angle to its sides, in effect bonds with the waters of the Nile, hydrosphere, and humanity at large. Further, its Northwest and Northeast edge projections mark the radial fan of the Nile delta physically illustrating the pyramid’s radiance from the center of its earth ring. The delta’s hydraulic geometry has not changed for centuries despite the continued flow of sediment. It is such a powerhouse

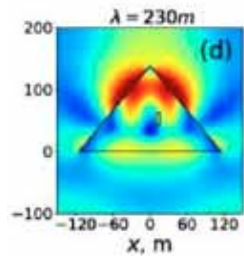
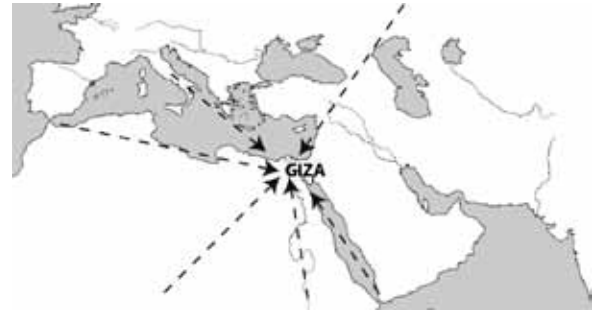


that it shows itself in the ripple of a delta, what else does the Great Pyramid ripple through world waters.

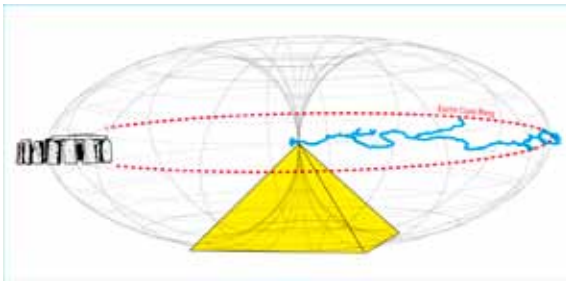


There are many radiances marked by geophysical arcs across earth’s surface. Many of the arcing geologies were first explored in depth in a book I wrote in 1999: Gaia Matrix, a ground-breaking study on what are called EarthRings, the intuitive art-science of which is called Gaiagraphy “the tracing and interpretation of the patterns of our living Earth”. Gaia Matrix focused mainly on North America’s circular tectonic plate and patterns; this present study applies the methods of this gaiagraphic science to the Great Pyramid, another one of Gaia’s matricies. In the North American study multiple geographic planes aligned with the center of this tectonic plate in western Massachusetts. Manhattan Island,

rivers, mountain ranges and weather systems all came together here, not on a pyramid but a confluence of five rivers. Similarly the Great Pyramid of Giza is placed at a center point where geology, hydrology, and continents converge. We use these same geographic markers to reveal the EarthRing patterns being broadcast via this transmitter of limestone and granite.



The mathematical coding of the Great Pyramid tunes its chambers through its electric/dielectric layering of stone and perfect angular dispositions to the movements and dimensions of the earth and moon. This disposition strongly suggests that it was constructed far in advance of modern building methods. While many white papers have been published on its form and function; the most recent study by St. Petersburg University<sup>2</sup> concluded the Great Pyramid serves as an electromagnetic lens, focusing this force generated by Sun and Earth on its internal chambers and limestone substrate.



Now how do we determine the Great Pyramid's arc of influence? The most obvious answer would be the radial length of the Nile River, from Giza to its headwaters in Lake Victoria, a length equal to the diameter of the Moon. This 'Nile Meridian' sets the radius for the Great Pyramid's EarthRing that encompasses: half of Africa, all of Europe and the Middle East to the Arctic Circle's magnetic ring, with the Rock of Gibraltar, the west coast of Portugal, the plains of Stonehenge and the Indus River valley in the east, encompassing an area equal to the diameter Earth's Outer Core; making for a visceral conversation between the earth's core, the lithosphere; and by dimensional correlation, Mars.

Another circle centered on the Great Pyramid, this one the radius of the Moon, is set by the ancient Moon temples of Malta. Other points of its circular reference are: Mount Ararat (where Noah landed his Ark), and the estuary of the Trigs-Euphrates River (thought to be the site of Eden). It is on this earth ring that discordant frequencies cohere into a ring around this ancient center. It is on this Moon sized ring we find the killing fields of: Kosovo, Armenia, Crimea, Chad, and Iran/Iraq swamp war. While these historic events were remarkable in their carnage the greater Great Pyramid EarthRing has seen millennia of war within its circumference.



The word pyramid means 'fire in the middle'. What is this fire? Geometrically the GP is a solution to the 'squaring



Earth

Heaven/ Sky/ Cosmos

Proportionate to Earth and Moon

Great pyramid

51.51°

circle and square same perimeter

Heptagon

Great Pyramid

Keystone

Plato wrote in Timaeus that, viewed from the Moon, the Earth looks like a dodecahedron. Acting on this statement, Russian, Australian and American researchers discovered the Earth's geologic planes do generate all of Plato's Solids when keyed to the Great Pyramid. This dodecagonal configuration has come to be known as the 'earth grid'. Presently on 30° E the Great Pyramid was once, as this geometry attests, on the 'prime(ing) meridian' now being 'primed' by the English world- view and rule of law at 0° longitude. The earth's grid is often seen as our planet's ley line system, but actual ley systems are far more

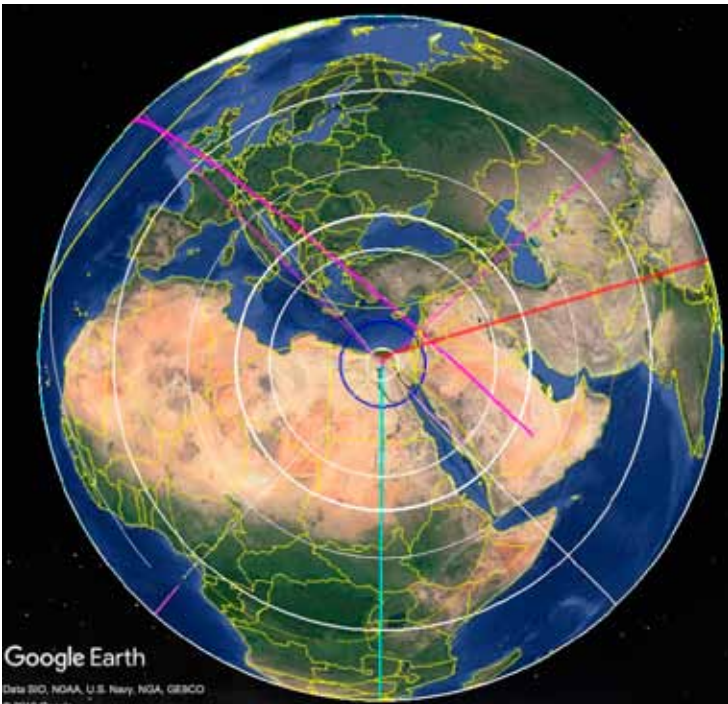
irregularly dynamic. The placement of the Great Pyramid is as much a wonder as the pyramid itself. Located, as previously stated, at the center of Earth's landmass, the Great pyramid is at the cross of two arcing ley line that by grace cohere into a perfect cardinal cross—X marking the spot.

Events and places along the course of a ley speak to the quality of frequency carried in its wave form. While drawn as a line they are a wave that has a specific trajectory. Each one tells a story of human and geologic history. This is also the case with the intersecting leys of the Great Pyramid.

Using GoogleEarth geographic software, placing one point on the Great Pyramid and the other on the Kaaba Ston(s) of Mecca an 800 mile line is drawn marking the GP southeast edge ley line. This sets a radius for another of the pyramid's ripples across the earth. This

ripple suggests that Islam is projected by the pyramid as a frequency in its radiating carrier waves. Completing the radial arc of Mecca are: Baghdad (the Shia holy city), Istanbul, Athens, the killing deserts of Islamic State League and the Great Bend of the Nile.





Again, X-marks-the-spot. Viewed from above, the Great Pyramid's sides are oriented to geographical North with its edges pointing NE/SE/NW/SW. While much has been written about its cardinal (NSEW) placement on the earth, little if anything has been written about its corner stones cross-quarter alignments—the great X of the pyramid. Earlier we saw how its NE and NW framed the Nile's delta. By projecting these cross-quarter alignments we see how its influence is projected geologically and culturally across the globe. As a world pyramid, whose capstone we see on the Giza Plateau, its edges are projected both through earth's mantle and across its surface. For all intents and purposes these edge alignments are Ley lines, or alignments of natural and cultural sites.



Returning to the Mecca Ley coursing southeast we find more war, how odd. Exiting Egypt at the southern end of the Sinai Peninsula, this ley follows the east coast of the Red Sea to Mecca and through the war torn capital of Yemen, Sanaa, continuing on through the Gulf of Aden vortex (reportedly a UFO base) and warring Somalia's Horn of Africa, across the Indian Ocean to the emergence of the world pyramid at the end of the Southeast Indian (undersea) Ridge between Australia and Antarctica. Could there be more desperate places than war-torn Yemen and Somalia at the shipping gates of obscenely rich Saudi oil traffic, all laying bare the discordant frequencies being transmitted along this southeastern pyramid ley.?



Sifting our attention to the northwest this ley is the only one where the world pyramid emerges on dry land in the Golden Triangle of Mexico's narcotics trade, yet another mark of the dark lord's lust for death. Following this alignment we find Alexandria, Egypt with its lighthouse and library both wonders of the ancient world now destroyed. Crossing the Mediterranean Sea through: central Crete (of King Minos fame), the lands of warring Sparta, Greece, up the boot leg of Italy, by Turin and the three-border zone of Italy with France and Switzerland, near Mount Blanc where Hannibal crossed the Alps to war with the Roman Empire. Continuing its northwest track this ley passes very close to the CERN particle destroyer and the spinning 24 hours of Le Mans Grand Prix. Exiting France into the North Atlantic, the pyramid's NW ley crosses the heights of Mount St-Michel at the mouth of the Gulf of St Malo. Before crossing the North Atlantic to Newfoundland and the head of Quebec's Gaspé Peninsula, it aligns England's highly piezoelectric rock of Lands End with the southern tip of Ireland.



Entering into North America the Great Pyramid northwesterly ley is now, following the curvature of the Earth, coursing southwesterly through Gaspé', Montreal, and the Saint Lawrence Seaway, on to the oversized obelisks



of Buffalo, New York and Cleveland, Ohio. It is worth noting here that obelisks ground the transmission waves of a pyramid. Typically a pyramid generates an up-shoot of electromagnetic energy that the obelisk grounds as a down-shoot of pyramid energy, generating a loop between the two. During the Egyptian Revival period of late 1800 and early 1900 America, there was a Masonic movement to place obelisk as funerary markers in graveyards across North America. In effect grounding pyramid power, the Masons were using obelisks to transfer the powers of Egyptian civilization to fuel European expansion in the Americas.

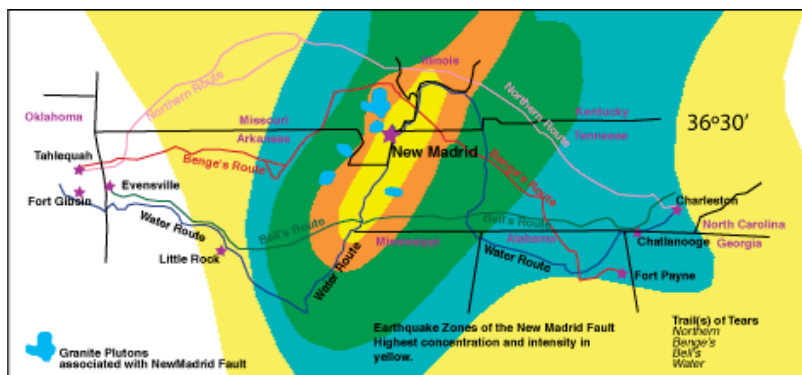
Carrying on with our burden of discovery, this ley line keys into the New Madrid earthquake fault zone in the southern boot heel of Missouri, the quartz deposits of Arkansas., and passes twenty miles southeast of Austin and San Antonio, Texas (“Remember the Alamo”), then on through the central deserts of Mexico to where the world pyramid’s cornerstone surfaces along the Sierra Madre Occidental at the southern end of the Mexican state of Durango.



Traversing this expanse from pyramid to Mexico, a story is written in stone. From the Piedmont to Oklahoma Natives peoples walked their ‘trail(s) of tears’ around the New Madrid fault whose 1811 earthquake was the ‘great sign’ of Tecumseh to unite the tribes. This fault is literally tearing the continent tectonically, and the United States politically, in two. From Lighthouse to Minos, from Hannibal of Carthage to the scientists of CERN all are doing what William the Conqueror, American slavery and Native genocide, and Mexican drug cartels are doing; serving as a looping gateway for the dark lord’s suppression of free willed sovereign souls. From this planetary vision of the pyramid’s we see the struggle between tyranny and sovereignty.


Turning our attention to the southwest where the African “leg” of our octopus can be seen as the finger of Saint Thomas, or Pico Cao Grande, on the equatorial island country of São Tome in the Gulf of Guinea at the inside turn of Africa’s west coast.


Like our previous NW pyramid great alignment, this SW ley of orogeny intersects the border zones of multiple countries and geologies, lodging its tentacles into the planet-mind. It was from São Tome that slave ships transported Africans to the Americas, setting a frequency of “man’s inhumanity towards man” along the alignments of the Great Pyramid.



Projecting this SW ley out across the South Atlantic, across the geologic stretch-marks of the great mother to its SW world pyramid corner stone, 90 miles east of the Falkland Islands. This southwesterly ley alignment from the Great Pyramid to the southern tip of South America serves to lock planet geology in place. The furthest reach of the British Empire, the Falkland Islands were, in this context, fought over by the Brits to maintain a semblance of dominion over this greater world pyramid.

Functioning as a living cell the Earth’s crust or lithosphere is analogous to a cell’s membrane. Cellular biology has discovered that cell membranes carry the information for cellular function. The receptors for this sensory membrane are called Integral Membrane Proteins (IMPs). The obelisk of Picco Cao Grande marks the 2160 mile Nile radius of the Great Pyramid’s IMPs or EarthRing. And to be clear; cell IMPs include transports, linkers, channels, receptors,





enzymes, structural membrane-anchoring domains, proteins involved in accumulation and transduction of energy, and proteins responsible for cell adhesion; as do Earth Rings and ley lines, as will be learned by science in 500 years or so.

Identifying and plotting the corner stones of the world pyramid, a watery pattern is revealed. While the Great Pyramid is the center of Earth's landmass, its antipode is the center of Earth's greatest expanse of water; with the base ring of the world pyramid scribing its oceanic maximum. Great Pyramid and anti-Great Pyramid, one of earth and one of water, when combined form a pyramidal star-merkaba whose overlapping bases has the Inner Core's 'fire within' sitting on the base of both earth- and water-world pyramids. Earth, Water, Fire, ...and biosphere ...the Great Pyramid, rising off the desert floor, is a water bonding geometric lens, emitting an electromagnetic bubble, stimulating the biosphere's propagating waters with etheric frequencies transmitted via this antenna system.

Laying out the last of the four attenuating tentacles of the world pyramid, we cross the most land of our four (X) alignments, this time to the Northeast. Within a capstone's throw from the Great Pyramid, on true northeast declination, the 614-foot Cairo Tower was built to evoke a pharaonic lotus plant with open latticework growing out of an isle of Osiris in the Nile dividing city center. Nicknamed el-wa'ef rusfel in Arabic, or "Roosevelt's erection.", this tower is a symbol of defiance by ex-president of Egypt, Gamal Nasser, and is the first word on this ley's trans-asian trek to Japan



Hopping across the eastern Mediterranean Sea from the Great Pyramid, Cairo Tower and the Suez Canal at Port Said, the pyramid's NE edge alignment crosses the nose of Mount Carmel. Mount Carmel is this site of the spiritual battle between Elijah and the priests of Baal. Elijah won! It is on these slopes of Carmel that the first Baha'i Temple was constructed within view of the prison colony of Acre where founder of the Baha'i faith Bahá'u'lláh spent his life, keeping this enlightened soul out of the turbans of the Ottoman Turks. Before becoming a prison colony, Acre was the site of the crusading Templars first and last stand in the Holy Land, in their fight for Christian sovereignty over Jerusalem. Along this ley are where conflicts over sovereignty between nations and religions are laid bare. Bahá'u'lláh reminds the world that true sovereignty is Divine. Doing their best to retune the frequency of this ley, the Baha'i believe in: the oneness of mankind, universal peace upheld by a world government, independent investigation of truth, the common foundations of all religions, the essential Harmony of science and religion, equality of men and women, elimination of prejudice of all kinds, universal compulsory education, a spiritual solution to economic problems, and a universal auxiliary language.



Bouncing along like a British cannon ball through the border lands of Israel, Lebanon and Syria, along the Golan Heights, our alignment was further tuned by the 'Transfiguration' of Jesus on Mount Hermon, showing himself





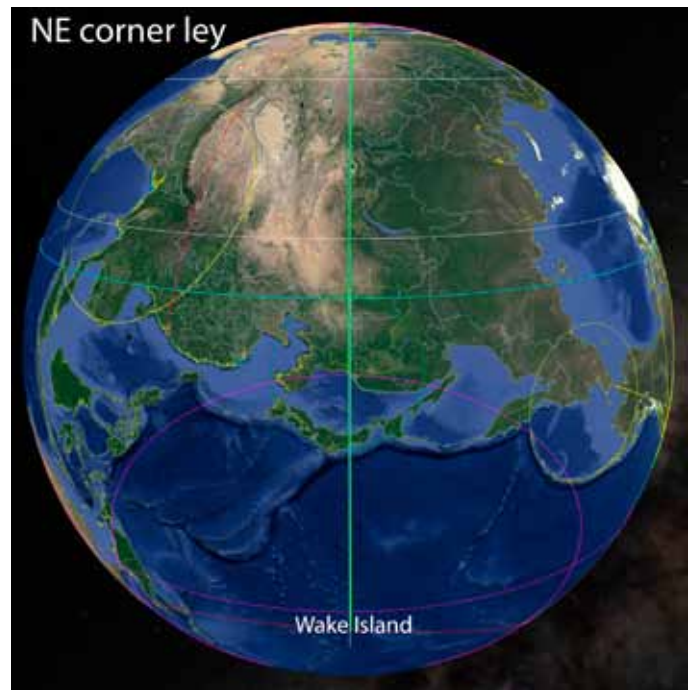
as a being light hanging out with the prophets; to his apostles Peter, James, and John.

Leaving the cool heights of Golan, our ley journey passes Damascus before snaking through the hot sands of Syria to the border zones of Turkey, Syria, and Iraq where the Islamic State's cruelty was brought to bear upon the country-less Kurdish population. This sacrifice zone is, like Mecca, 800 miles from the Great Pyramid. marking EarthRing radius. Continuing, we cross the border zones of Iran, Azerbaijan, and Armenia where between the years 1915-16 a total of 1 and 1.5 million Armenians were sacrificed for their sovereign disposition towards Turkey.

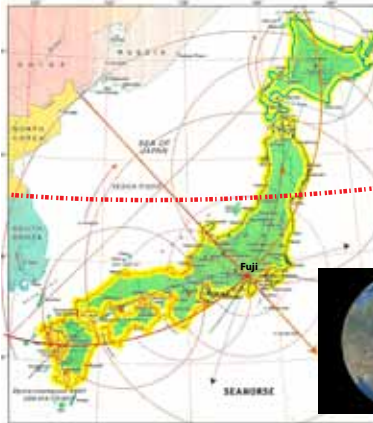
Sailing northeast across the Caspian Sea we come to the dry foot print of what was once the Aral Sea, straddling the border of Kazakhstan and Uzbekistan, after its draining by Soviet agriculture. Another conquering horsemen, Gengis Khan rode this ley with his mongol hordes to the mountainous border zone of Kazakstan, Russia's Altay region, China and Mongolia to the borders of far eastern Russia, China and North Korea where they were stopped by the storming Sea of Japan. While the sea may have stopped the mongol hoards it proved no barrier to the nuclear monster of Fukushima releasing radioactive death into the oceans along this ley, spelling the end to life on earth. Dodging this radioactive Godzilla we still need to beware of the United States nuclear armed air force stationed near the Tropic of Cancer on Wake Island where the world pyramid's northeast corner-stone emerges from the ocean depths.

Throughout this treatise on the great X of the Great Pyramid the theme has been the struggle of sovereignty (or free will) over the 'other'. With the United States and England controlling two of the world pyramid's corner-stones, and the Mexican drug cartels another. This leaves the southeast (Mecca ley) corner-stone and cap in the hands of Islamic shria law. All parties leveraging their corner-stones of the world pyramid into place..

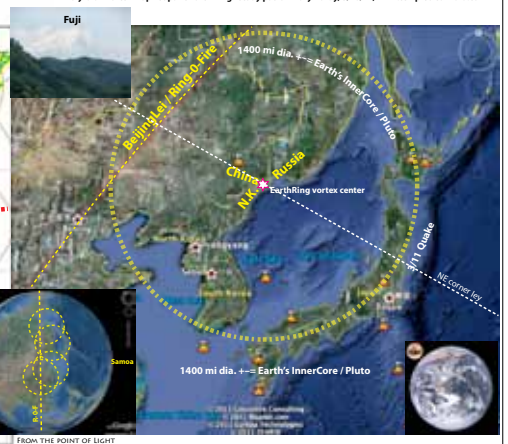
A problematic opportunity arises as Great Pyramid type,  $51.51^\circ$ , pyramids conduct with one another as a frequency resonance thought to be that of the heart. Pyramids hold great benefits for health, growth and expansion of consciousness. There are spiritual movements promoting their use. Governments erect them to direct energy for their own purposes. With recent discovery they focus electromagnetic energy, the solar power industry will be making billions of light harvesting pyramidal solar cells; all broadcasting into the world pyramid's 'field' dynamics.



Sandi, Japan 2011 Earthquake =  $38^\circ$  latitude = Korean DMZ = Wash.DC  
Center point of Japan's EarthRing is 3 point international border



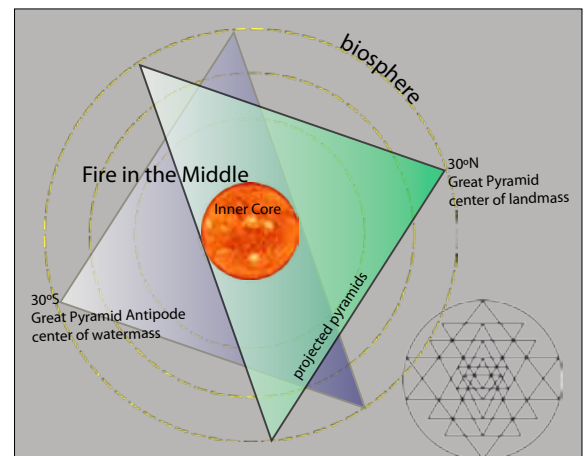
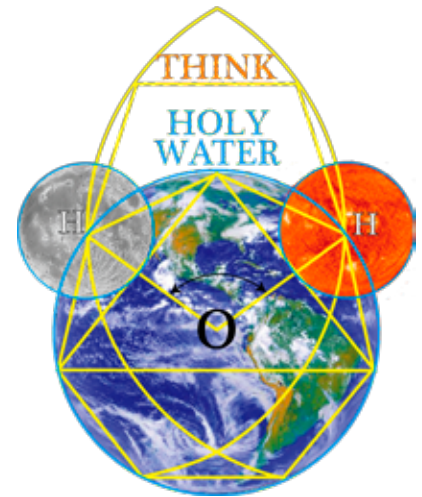
Holy Grail Vortex Map - Japan's Earth Ring - study patron Mary Hardy, 3/16/11, www.templeofsakkara.com



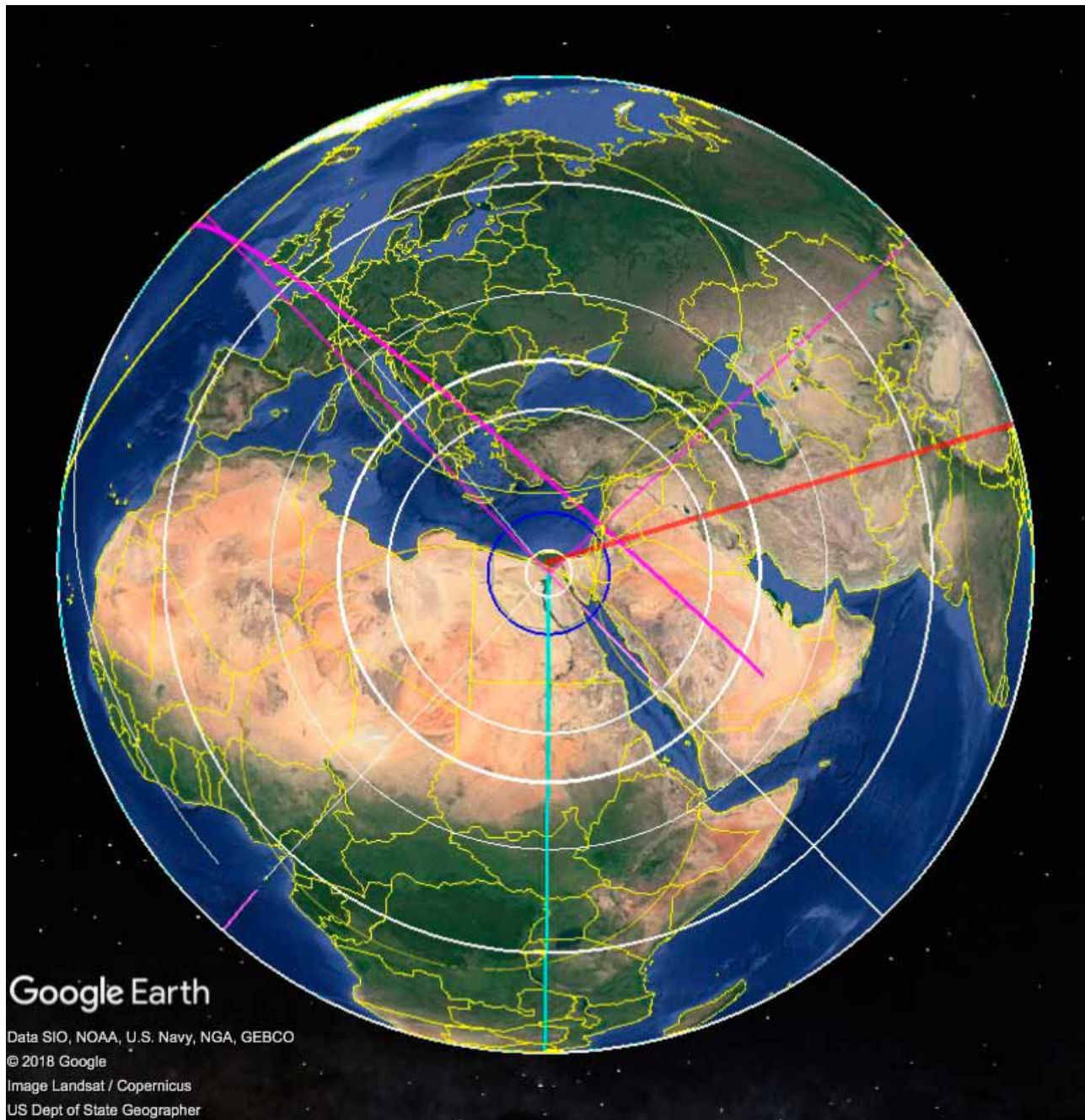
Pyramids are neutral like a radio whose broadcast programming, determined by the radio station staff, amplify exaggerated broadcasts of emotion and get back in return advertising dollars. With a world pyramid the aggregated emotions of a world at war is broadcast. What's it gonna be free-willed loving responsible sovereign world?

Water Earth Fire Air, the Great Pyramid is tuned to the heart of both planet and human. Its water bonding angles, fire-within, leys, and creative word gives breath to the world pyramid. Controlled by revolving conquerors the Great Pyramid pulses its frequency into Earth's IMPs informing planet consciousness. Healing this hydra's disposition is the work of water consciousness.

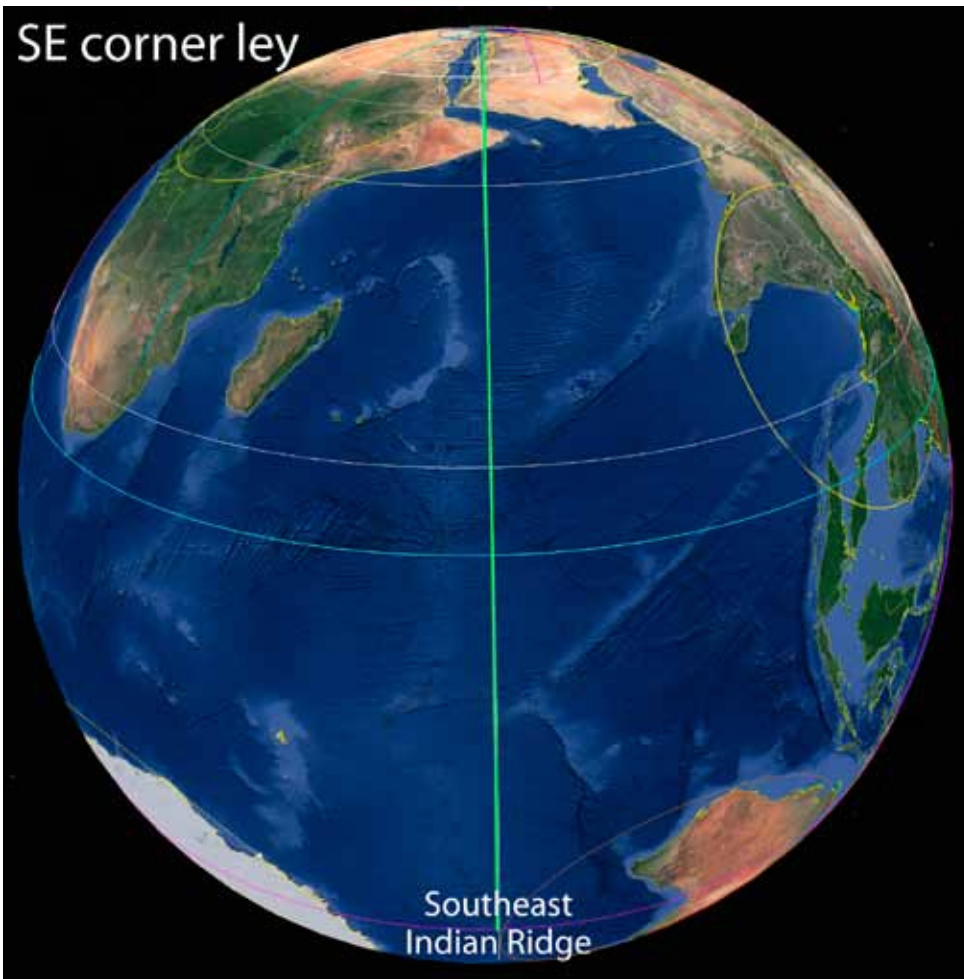
“Water is life” is the defining call of today's American In-din. Doctor Emoto found water responds to emotion by organizing into crystalline form when loved. Water is holy, creating all that is from star dust origins. Its rippling radiance is seen in gravity, orbits, delta, and the earth rings of the Great Pyramid. Holding together world geologies, its ocean centered female antipode brings balance to this desert pyramid; the two together forming the shri yantra vibrating the earth with its ‘creative word’ —love (or fear as the dark lords would have it). Equipped with water, a heart, and a built in pyramid in our heads, thinking of the Great Pyramid as a molecule of holy water turns the tide of the world's Great Pyramid holy. Think, Holy Water!



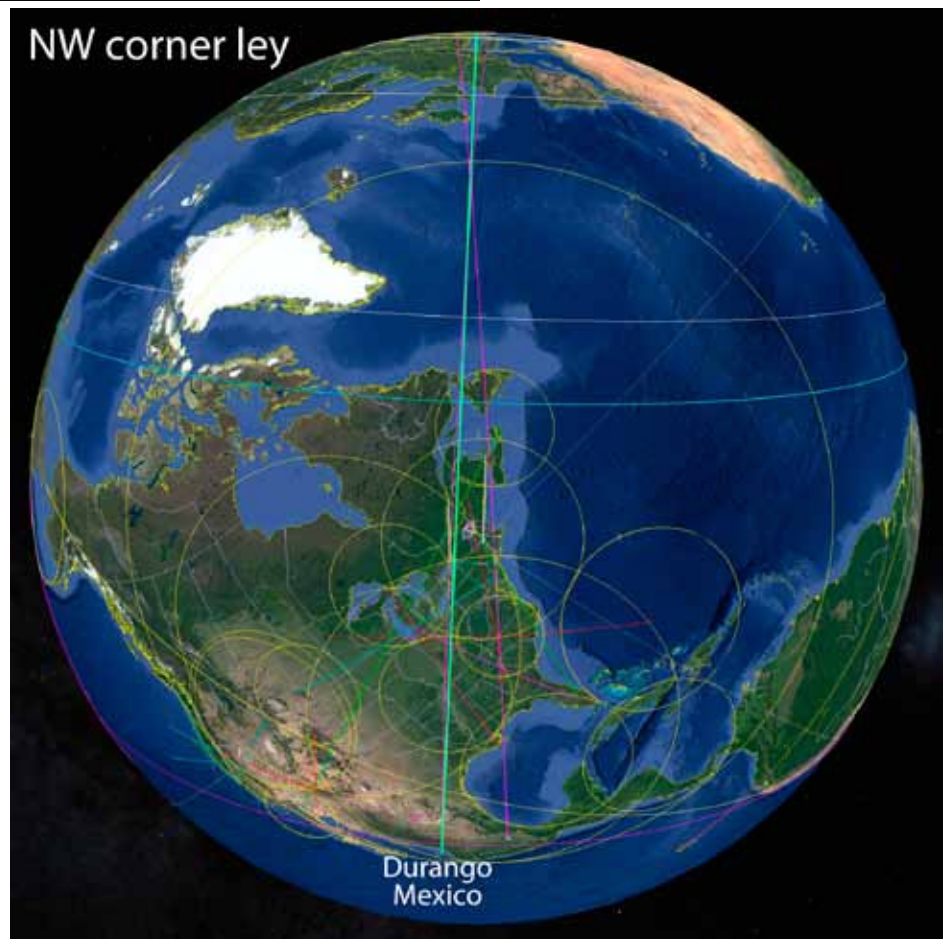




SE corner ley

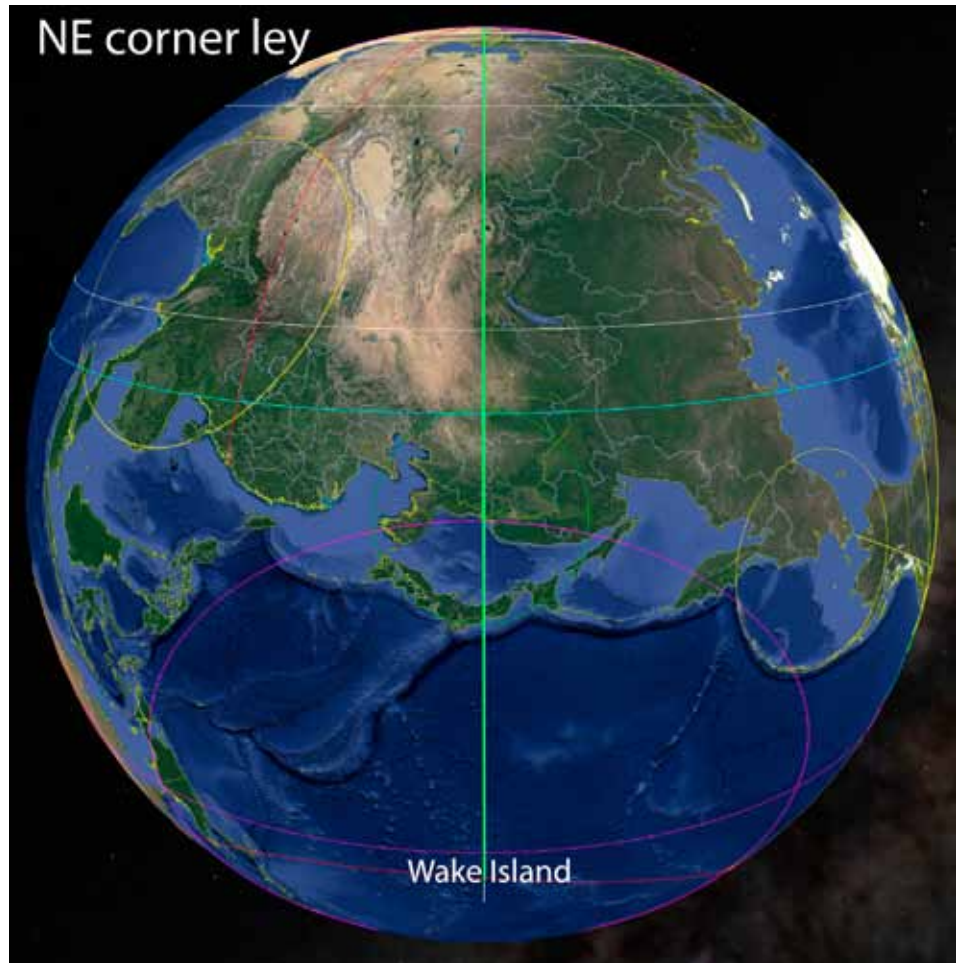


NW corner ley



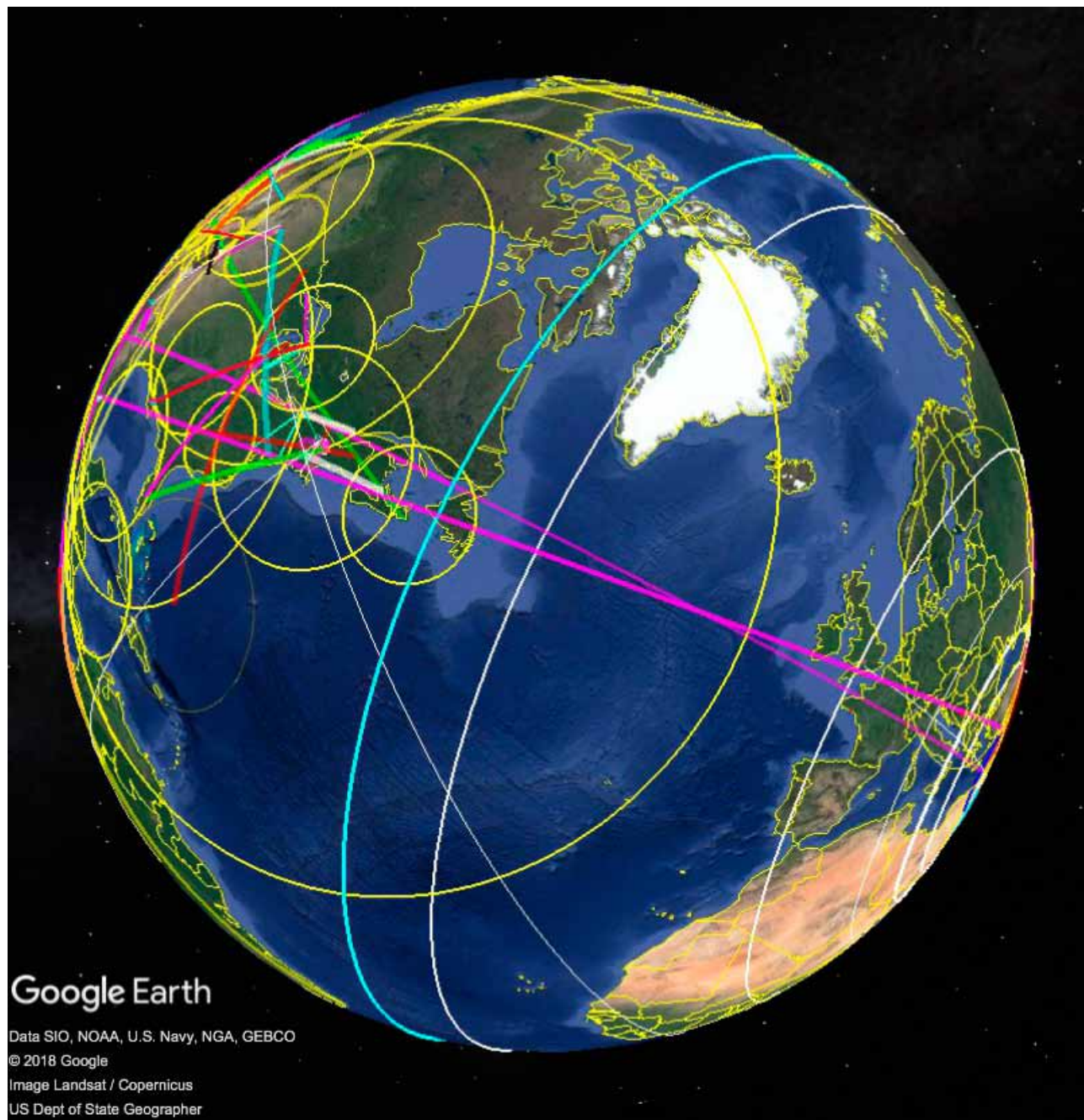


NE corner ley

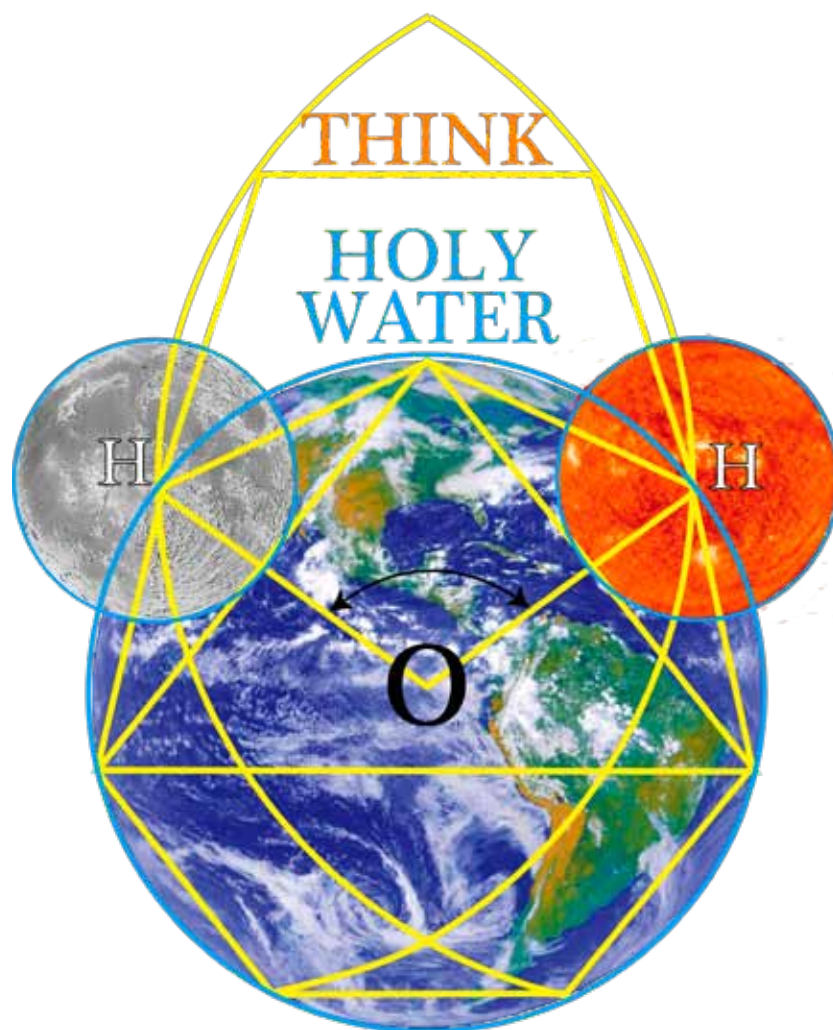


SW corner ley









Thanks to:

Google, Wiki-Common, Spirit of Life, and the sum of my years.

[peter.champoux@gmail.com](mailto:peter.champoux@gmail.com)

[www.geometryofplace.com](http://www.geometryofplace.com)